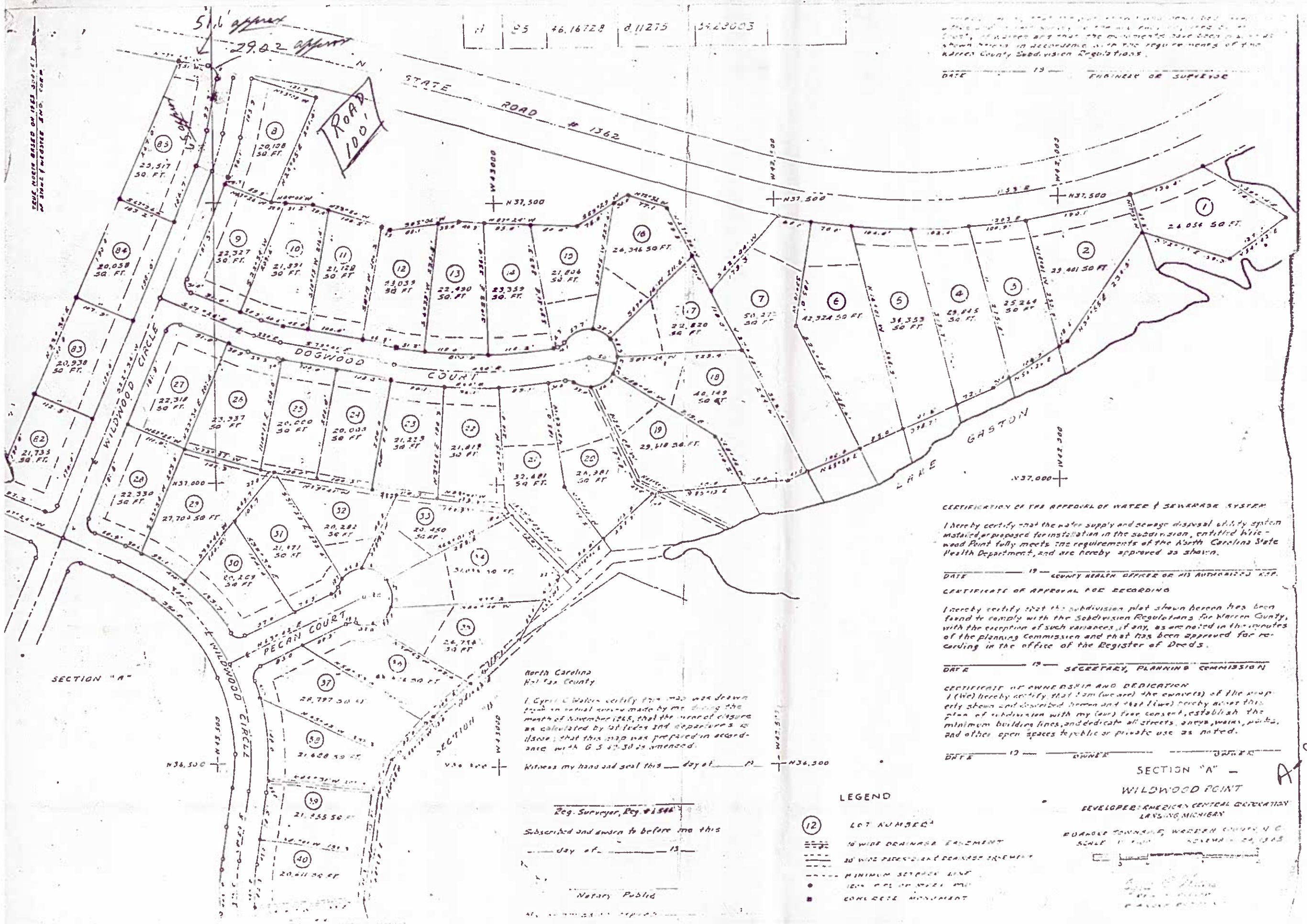
STATE ROAD # 1362
ROAD 100'
WILDWOOD CIRCLE
DOGWOOD COURT
PECAN COURT
GASTON LANE
SECTION "A"
SECTION "B"
N37,500
N37,000
N36,500
W43,000
W42,500
W42,000
W41,500
W41,000
W40,500
W40,000
North Carolina
Hal Tax County
I, Cyril C. Walker certify that map was drawn from an actual survey made by me during the month of November 1968, that the error of closure as calculated by latitudes and departures is 1/10000; that this map was prepared in accordance with G.S. 47-30 as amended.
Witness my hand and seal this ___ day of ___ 19__
Reg. Surveyor, Reg. #1546
Subscribed and sworn to before me this
___ day of ___ 19__
Notary Public
Warren County Subdivision Regulations.
DATE ___ 19__ ENGINEER OR SURVEYOR
CERTIFICATION OF THE APPROVAL OF WATER & SEWERAGE SYSTEM
I hereby certify that the water supply and sewage disposal utility system installed or proposed for installation in the subdivision, entitled Wildwood Point fully meets the requirements of the North Carolina State Health Department, and are hereby approved as shown.
DATE ___ 19__ COUNTY HEALTH OFFICER OR HIS AUTHORIZED REP.
CERTIFICATE OF APPROVAL FOR RECORDING
I hereby certify that the subdivision plat shown hereon has been found to comply with the Subdivision Regulations for Warren County, with the exception of such variances, if any, as are noted in the minutes of the planning Commission and that has been approved for recording in the office of the Register of Deeds.
DATE ___ 19__ SECRETARY, PLANNING COMMISSION
CERTIFICATE OF OWNERSHIP AND DEDICATION
I (We) hereby certify that I am (we are) the owner(s) of the property shown and described hereon and that I (we) hereby adopt this plan of subdivision with my (our) free consent, establish the minimum building lines, and dedicate all streets, alleys, walks, parks, and other open spaces to public or private use as noted.
DATE ___ 19__ OWNER ___ OWNER
SECTION "A" —
WILDWOOD POINT
DEVELOPER: AMERICAN CENTRAL CORPORATION
LANSING, MICHIGAN
BOARDE TOWNSHIP, WARREN COUNTY, N.C.
LEGEND
(12) LOT NUMBER
10' WIDE DRAINAGE EASEMENT
20' WIDE PRIVATE SEWER & DRAINAGE EASEMENT
MINIMUM SETBACK LINE
IRON PIPE OR RODS FOUND
CONCRETE MONUMENT
A-85 Lots

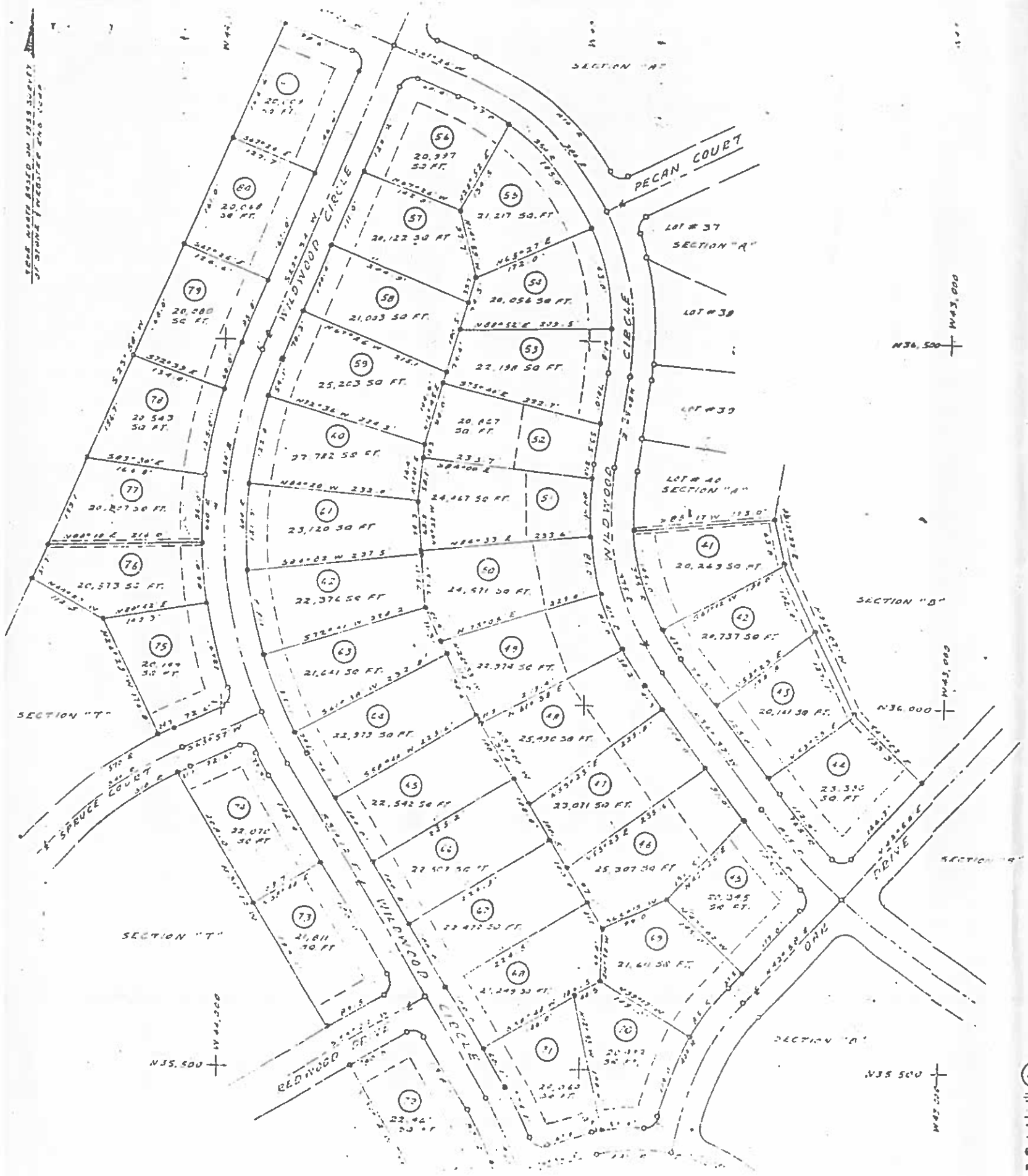

CERTIFICATION OF THE APPROVAL OF WATER & SEWERAGE SYSTEM

I hereby certify that the water supply and sewage disposal system installed or proposed to be installed at lot in the subdivision entitled and known as Wildwood Point fully meets the requirements of the North Carolina State Health Department and are approved for use as shown.

DATE _____ 19__ COUNTY HEALTH OFFICER OR AUTHORIZED REPRESENTATIVE

CERTIFICATE OF APPROVAL FOR RECORDING

I hereby certify that the subdivision plat shown hereon has been found to comply with the Subdivision Regulations for Warren County, with the exception of such variances, if any, as are noted in the minutes of the Planning Commission and that has been approved for recording in the office of the Register of Deeds.

DATE _____ 19__ SECRETARY, PLANNING COMMISSION

CERTIFICATE OF OWNERSHIP AND DEDICATION

I (We) hereby certify that I am (we are) the owner(s) of the property shown and described hereon and that I (we) hereby adopt this plan of subdivision with my (our) free consent, establish the minimum building lines, and dedicate all streets, alleys, walks, parks, and other open spaces to public or private use as noted

DATE _____ 19__ OWNER

OWNER

North Carolina
Halifax County

I, Grit C Waters certify this map was drawn from an actual survey made by me during the month of November 1965, that the error of closure as calculated by latitudes and departures is 1/5000, that this map was prepared in accordance with G S 47-30 as amended

Witness my hand and seal this ___ day of _____ 19__

Reg Surveyor & L.S.#

Subscribed and sworn to before me this ___ day of _____ 19__

Notary Public

My commission expires _____ 19__

SECTION	No LOTS	TOTAL AREA OF LOTS	STREET AREA	TOTAL AREA	REMARKS
A	85	46.16728	8.11275	54.28003	

A-85 lots

SECTION "A"

WILDWOOD POINT

DEVELOPER: AMERICAN CENTRAL CORPORATION
LANSING, MICHIGAN

ROANOKE TOWNSHIP, WARREN COUNTY, N.C.
SCALE 1" = 100'

LEGEND

(12) LOT NUMBER

15' WIDE DRAINAGE EASEMENT

20' WIDE PEDESTRIAN / DRAINAGE EASEMENT

MINIMUM SETBACK LINE

IRON PIPE OR STAKE FOUND

CONCRETE MONUMENT

SECTION	NO. LOTS	TOTAL AREA OF LOTS	STREET AREA	TOTAL AREA	REMARKS
B	94	4848264	8.62992	57.11256	94 LOTS INCLUDING RECREATION AREA

93

CERTIFICATE OF ACCURACY

I hereby certify that the plat shown and described hereon is a true and correct survey to the accuracy required by the County of Warren and that the monuments have been placed as shown hereon, in accordance with the requirements of the Warren County Subdivision Regulations

DATE _____ 19__ ENGINEER OR SURVEYOR

CERTIFICATION OF THE APPROVAL OF WATER & SEWERAGE SYSTEM

I hereby certify that the water supply and sewage disposal utility system installed, or proposed for installation in the subdivision, entitled Wildwood Point fully meets the requirements of the North Carolina State Health Department, and are hereby approved as shown.

DATE _____ 19__ COUNTY HEALTH OFFICER OR HIS AUTHORIZED REPRESENTATIVE

CERTIFICATE OF APPROVAL FOR RECORDING

I hereby certify that the subdivision plat shown hereon has been found to comply with the Subdivision Regulations for Warren County, with the exception of such variances, if any, as are noted in the minutes of the Planning Commission and that has been approved for recording in the office of the Register of Deeds.

DATE _____ 19__ SECRETARY, PLANNING COMMISSION

CERTIFICATE OF OWNERSHIP AND DEDICATION

I (We) hereby certify that I am (we are) the owner(s) of the property shown and described hereon and that I (we) hereby adopt this plan of subdivision with my (our) free consent, establish the minimum building lines, and dedicate all streets, alleys, walks, parks and other open spaces to public or private use as noted.

DATE _____ 19__ OWNER

OWNER

6

North Carolina
Warren County

I, [illegible] C. Waters certify that this map was drawn from an actual survey made by me or under my supervision; that the error of closure as calculated by latitudes and departures is 1:[illegible]; that this map was prepared in accordance with G.S. 47-30 as amended.

Witness my hand and seal this 22nd day of March, 1966.

[illegible]

Sworn to and subscribed before me this [illegible] day of March [illegible]

LEGEND

(12) LOT NUMBER

10' WIDE DRAINAGE EASEMENT

20' WIDE WATER AND DRAINAGE EASEMENT

MINIMUM BUILDING LINE

SECTION "B"

WILDWOOD POINT

DEVELOPED BY RIVERVIEW CENTRAL CORPORATION
LEWISVILLE, NORTH CAROLINA

BOONE TOWNSHIP, WARREN COUNTY, N.C.
SCALE 1" = 100' FEBRUARY 25, 1966

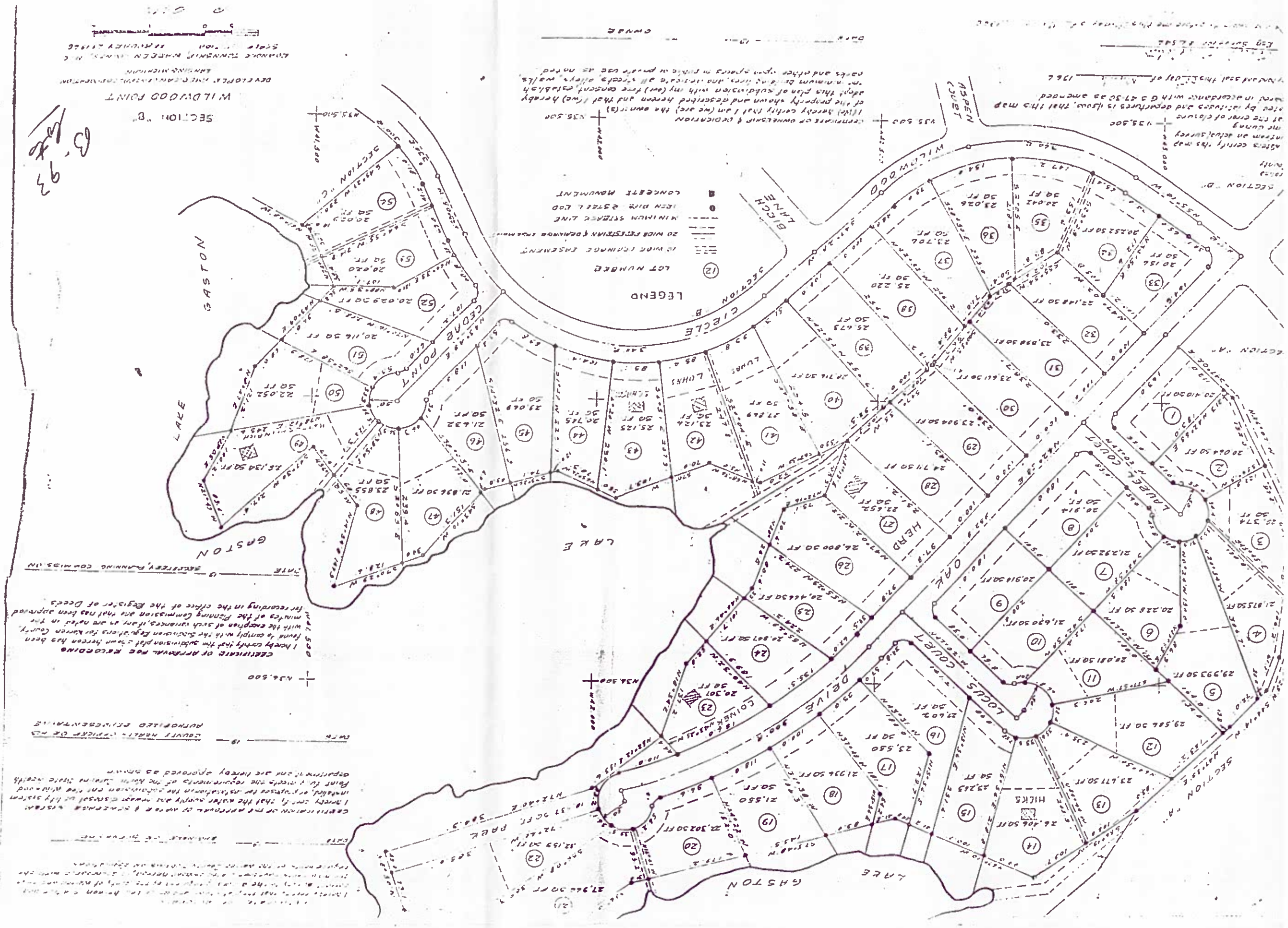
SECTION "B"
WILDWOOD POINT
DEVELOPER: MOUNTAIN VIEW DEVELOPMENT CORPORATION
LANDING MINNIMAN
LONDONDERRY TOWNSHIP, WARREN COUNTY, N.C.
SCALE 1" = 100' FEBRUARY 1986
CERTIFICATE OF OWNERSHIP & DEDICATION
I (We) hereby certify that I am (we are) the owner(s) of the property shown and described hereon and that I (we) hereby adopt this plan of subdivision with my (our) free consent, establish minimum building restriction lines, and dedicate all streets, alleys, walks, parks and other open spaces to public or private use as noted.
Owner
Date
LEGEND
(12) LOT NUMBER
15' WIDE DRAINAGE EASEMENT
20' WIDE PEDESTRIAN & DRAINAGE EASEMENT
MINIMUM STREET LINE
IRON PIPE FOUND
CONCRETE MONUMENT
SECTION "B"
CIRCLE
WILLOWOOD
ASPEN COURT
BIRCH LANE
CEDAR POINT
GASTON
LAKE
OAK
HERB
LOUVER COURT
LOCUST COURT
DELIVE
COINER
HILKS
SECTION "A"
SECTION "C"
SECTION "D"
N35,500
N34,500
N33,500
V35,500
V34,500
Date
Warren County Health Director
CERTIFICATION OF THE APPROVAL OF WATER & SEWERAGE SYSTEM
I hereby certify that the water supply and sewage disposal facility system installed, or proposed for installation for subdivision for Wildwood Point is in accordance with the requirements of the North Carolina State Health Department and are hereby approved as shown.
Date
County Health Officer or his authorized representative
CERTIFICATE OF APPROVAL FOR RECORDING
I hereby certify that the subdivision plat shown hereon has been found to comply with the Subdivision Regulations for Warren County, with the exception of such variances, if any as are noted in the minutes of the Planning Commission and that has been approved for recording in the office of the Register of Deeds
Date
Secretary, Planning Commission

SECTION "B"
SECTION "C"
SECTION "D"
CLUB DRIVE
COTTONWOOD COURT
CIRCLE
WILDWOOD
JEFFERSON
HICKORY POINT
GASTON
LAKE
BEECH COURT
TAYLOR
WEBSTER
BEDFORD COURT
W. HARLEY
SUNSET
VIDI RST
LEGEND
LOT NUMBER
10' WIDE DRAINAGE EASEMENT
20' WIDE INGRESS & DRAINAGE EASEMENT
MINIMUM SETBACK LINE
IRON PIPE OR STEEL ROD
CONCRETE MONUMENT
CERTIFICATION OF THE APPROVAL OF WATER AND SEWERAGE SYSTEM
CERTIFICATE OF APPROVAL FOR RECORDING
CERTIFICATE OF OWNERSHIP AND DEDICATION
North Carolina
Halifax County
SECTION "C"
WILDWOOD POINT

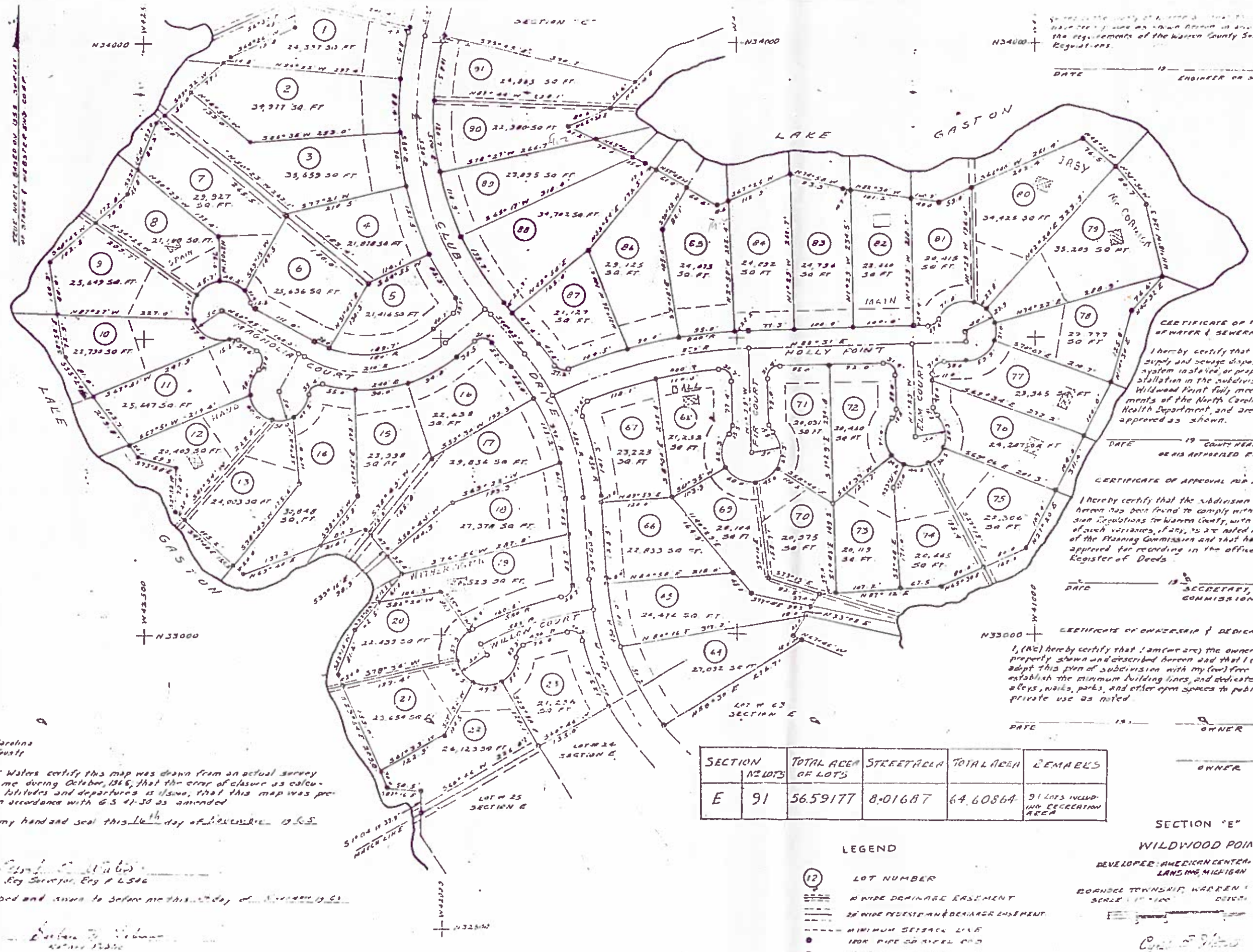

THIS MAP IS BASED ON USS "WEBSTER" AND STARK 1 WEBSTER AND GOAP

the requirements of the Warren County Subdivision Regulations.

DATE 19 ENGINEER OR SURVEYOR

CERTIFICATE OF THE APPROVAL OF WATER & SEWERAGE SYSTEM

I hereby certify that the water supply and sewage disposal utility system installed, or proposed for installation in the subdivision entitled Wildwood Point fully meets the requirements of the North Carolina State Health Department, and are hereby approved as shown.

DATE 19 COUNTY HEALTH OFFICER OR HIS AUTHORIZED REPRESENTATIVE

CERTIFICATE OF APPROVAL FOR RECORDING

I hereby certify that the subdivision plat shown hereon has been found to comply with the Subdivision Regulations for Warren County, with the exception of such variances, if any, as are noted in the minutes of the Planning Commission and that has been approved for recording in the office of the Register of Deeds.

DATE 19 SECRETARY, PLAN COMMISSION

CERTIFICATE OF OWNERSHIP & DEDICATION

I, (We) hereby certify that I am (we are) the owner(s) of property shown and described hereon and that I (we) adopt this plan of subdivision with my (our) free consent, establish the minimum building lines, and dedicate all alleys, walks, parks, and other open spaces to public or private use as noted.

DATE 19 OWNER

OWNER

...th Carolina
...ren County

...ril C Waters certify this map was drawn from an actual survey ...de by me during October, 1965, that the error of closure as calcu...ed by latitudes and departures is 1:5000, that this map was pre...ed in accordance with G.S. 47-30 as amended.

...ness my hand and seal this 16th day of December 19 65

...Reg Surveyor, Reg # L-546

...scribed and sworn to before me this ... day of ... 19 65

...Notary Public

SECTION	No LOTS	TOTAL ACRE OF LOTS	STREET ACRE	TOTAL AREA	REMARKS
E	91	56.59177	8.01687	64.60864	91 Lots including recreation area

LEGEND

(12) LOT NUMBER

20' WIDE DRAINAGE EASEMENT

20' WIDE PEDESTRIAN & DRAINAGE EASEMENT

MINIMUM SETBACK LINE

IRON PIPE OR ALREADY SET

SECTION "E"

WILDWOOD POINT

DEVELOPER: AMERICAN CENTRAL LANSING, MICHIGAN

BOONSBORO TOWNSHIP, WARREN ...

SCALE 1" = 100' DATE ...

E	91	56.59177	8.01687	64.60264	91 LOTS SOLD [illegible] RECEPTION [illegible]

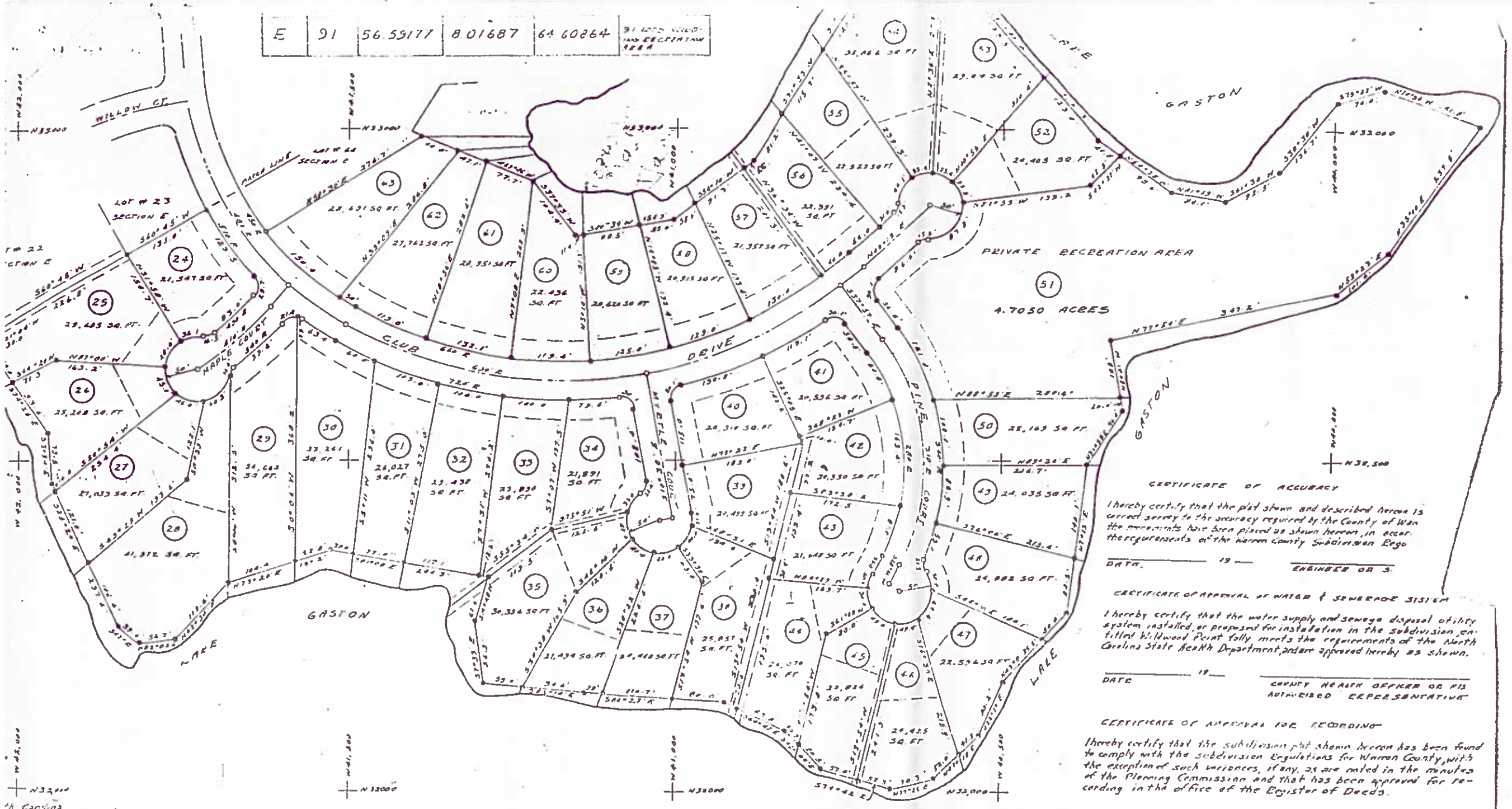

CERTIFICATE OF ACCURACY

I hereby certify that the plat shown and described hereon is correct survey to the accuracy required by the County of Wa[illegible] the monuments have been placed as shown hereon, in accor[illegible] the requirements of the Warren County Subdivision Regu[illegible]

DATE _____ 19__ ENGINEER OR S[illegible]

CERTIFICATE OF APPROVAL OF WATER & SEWERAGE SYSTEM

I hereby certify that the water supply and sewage disposal utility system installed, or proposed for installation in the subdivision entitled Wildwood Point fully meets the requirements of the North Carolina State Health Department, and are approved hereby as shown.

DATE _____ 19__ COUNTY HEALTH OFFICER OR ITS AUTHORIZED REPRESENTATIVE

CERTIFICATE OF APPROVAL FOR RECORDING

I hereby certify that the subdivision plat shown hereon has been found to comply with the subdivision regulations for Warren County, with the exception of such variances, if any, as are noted in the minutes of the Planning Commission and that has been approved for recording in the office of the Register of Deeds.

DATE _____ 19__ SECRETARY, PLANNING COMMISSION

[illegible] Carolina
[illegible] County

[illegible]ril C Waters certify this map was drawn from an actual survey made [illegible] during October, 1965; that the error of closure as calculated by latitudes [illegible] departures is 1/5100, that this map was prepared in accordance with [illegible] 41-30 as amended

[illegible] my hand and seal this 16th day of November 19[illegible]

[illegible] C Waters
Reg Surveyor, Reg # L 546

[illegible] and sworn to before me this 14th day of December 19[illegible]

[illegible]
Notary Public

CERTIFICATE OF OWNERSHIP AND DEDICATION

I (We) hereby certify that I am (we are) the owner(s) of the property shown and described hereon and that I (we) hereby adopt this plan of subdivision with my (our) free consent, establish the minimum building lines, and dedicate all streets, alleys, walks, parks, and other open spaces to public or private use as noted.

DATE _____ 19__ OWNER _____

OWNER _____

LEGEND

(12) LOT NUMBER
10 WIDE DRAINAGE EASEMENT
20 WIDE PROJECTION & DRAINAGE EASEMENT
MINIMUM SETBACK LINE
IRON PIPE OR SOLID ROD
CONCRETE MONUMENT

SECTION "E"

WILDWOOD POINT

DEVELOPER, AMERICAN CENTRAL CORPORATION
LANSING, MICHIGAN

ROANOKE TOWNSHIP, WARREN COUNTY, N.C.
SCALE 1" = 100' OCTOBER 22 19[illegible]

[illegible] C Waters
REG SURVEYOR
[illegible]

E-91 lots
Park
E-51

CERTIFICATE OF ACCURACY

I hereby certify that the plat shown and described hereon is a true and accurate survey to the accuracy required by the County of Warren and that the monuments have been placed as shown hereon, in accordance with the requirements of the Warren County subdivision regulations.

_____ 19___ _____ ENGINEER

DATE

CERTIFICATE OF APPROVAL OF WATER & SEWERAGE SYSTEM

I hereby certify that the water supply and sewerage disposal utility system installed, or proposed for installation in the subdivision entitled Wildwood Point fully meets the requirements of the North Carolina State Health Department, and are hereby approved as shown.

_____ 19___ _____ COUNTY HEALTH OFFICER, OR HIS AUTHORIZED REPRESENTATIVE.

DATE

CERTIFICATE OF APPROVAL FOR RECORDING

I hereby certify that the subdivision plat shown hereon has been found to comply with the subdivision regulations for Warren County, with the exception of such variances, if any, as are noted in the minutes of the Planning Commission and that has been approved for recording in the office of the Register of Deeds.

_____ 19___ _____ SECRETARY, PLANNING COMMISSION

DATE

E. E. TAYLOR

CERTIFICATE OF OWNERSHIP AND DEDICATION

I (We) hereby certify that I am (we are) the owner(s) of the property shown and described hereon and that I (we) hereby adopt this plan of subdivision with my (our) free consent, establish the minimum building lines, and dedicate all streets and alleys, walks, parks, and other open spaces to public or private use as noted.

_____ 19___ _____ OWNER

DATE

_____ OWNER

N. L. WALL

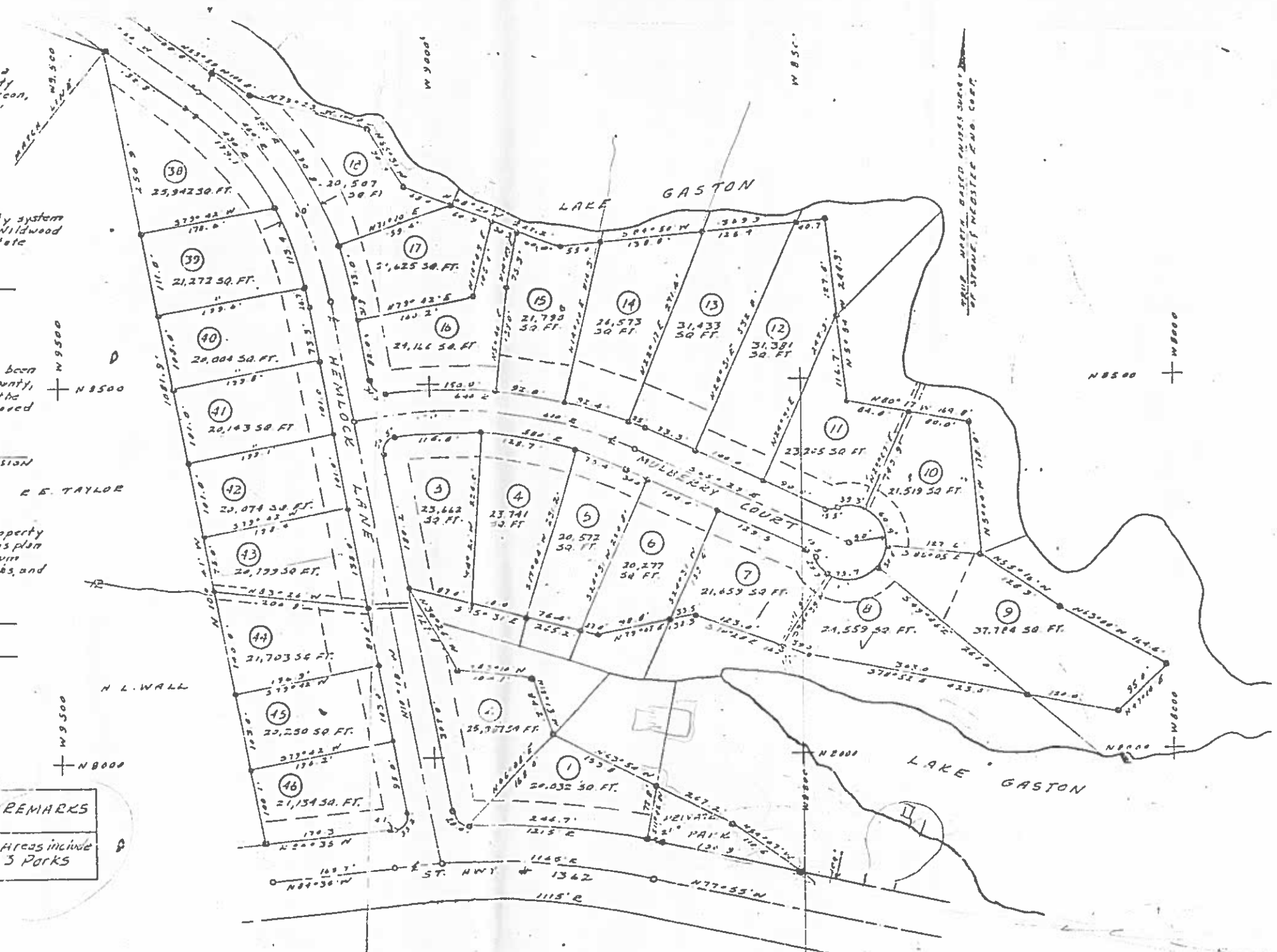

SECTION	Nº LOTS	TOTAL AREA OF LOTS	STREET AREA	TOTAL AREA	REMARKS
F	46	27.25718	4.73459	31.99177	Areas include 3 Parks

This map was drawn from an actual survey dated December 1965, that the error of closure as determined is 1:5000, that this map conforms to G.S. 47-30 as amended.

Sept. 19 65

F-46 lots
F-18 } parks
F-43

SECTION "F"

WILDWOOD POINT

DEVELOPED BY AMERICAN CENTRAL CORPORATION
LANSING, MICHIGAN

LEGEND

shown here is in accordance with the requirements of the Warren County Subdivision regulations.

DATE 19 ENGINEER

CERTIFICATE OF APPROVAL OF WATER & SEWERAGE SYSTEM

I hereby certify that the water supply and sewerage disposal utility system installed, or proposed for installation in the subdivision entitled Wildwood Point fully meets the requirements of the North Carolina State Health Department, and are hereby approved as shown.

DATE 19 COUNTY HEALTH OFFICER, OR HIS AUTHORIZED REPRESENTATIVE

CERTIFICATE OF APPROVAL FOR RECORDING

I hereby certify that the subdivision plat shown hereon has been found to comply with the subdivision regulations for Warren County, with the exception of such variances, if any, as are noted in the minutes of the Planning Commission and that has been approved for recording in the office of the Register of Deeds.

DATE 19 SECRETARY, PLANNING COMMISSION

CERTIFICATE OF OWNERSHIP AND DEDICATION

I (we) hereby certify that I am (we are) the owner(s) of the property shown and described hereon and that I (we) hereby adopt this plan of subdivision with my (our) free consent, establish the minimum building lines, and dedicate all streets and alleys, walks, parks, and other open spaces to public or private use as noted.

DATE 19 OWNER

OWNER

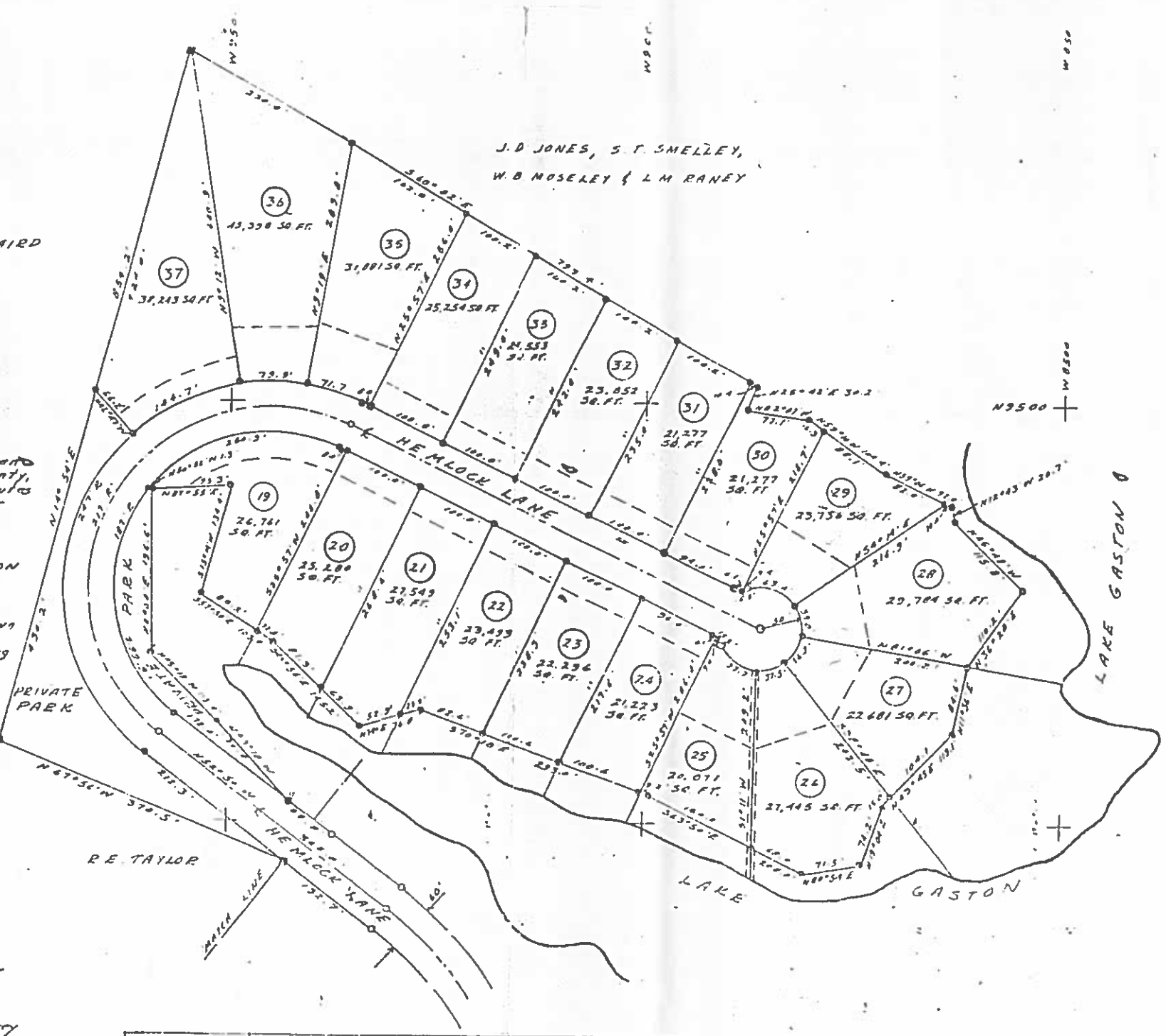

North Carolina
Halifax County

I Cyril C Waters certify this map was drawn from an actual survey made by me during August and September 1965; that the error of closure as calculated by latitudes and departures is 1/5000; that this map was prepared in accordance with G.S. 47-30 as amended.

Witness my hand and seal this 23 day of Sept 1965

Cyril C. Waters
Reg. Surveyor, Reg # L546

Subscribed and sworn to before me this 23rd day of Sept. 1965

Notary Public

My commission expires December 20 1966

SECTION	No. LOTS	TOTAL AREA OF LOTS	STREET AREA	TOTAL AREA	REMARKS
F	46	27.25718	4.73459	31.99177	Areas include 3 Parks

LEGEND

(12) LOT NUMBER

15' WIDE DRAINAGE EASEMENT

20 WIDE PEDESTRIAN & DRAINAGE EASEMENT

MINIMUM SETBACK LINE

IRON PIPE OR STEEL ROD

CONCRETE MONUMENT

SECTION "F"

WILDWOOD POINT

DEVELOPER: AMERICAN CENTRAL CORPORATION
LANSING, MICHIGAN

ROANOKE TOWNSHIP, WARREN COUNTY, N.C.
SCALE: 1" = 100' SEPTEMBER 17, 1965

Cyril C Waters
REG. SURVEYOR
ROANOKE RAPIDS, N.C.

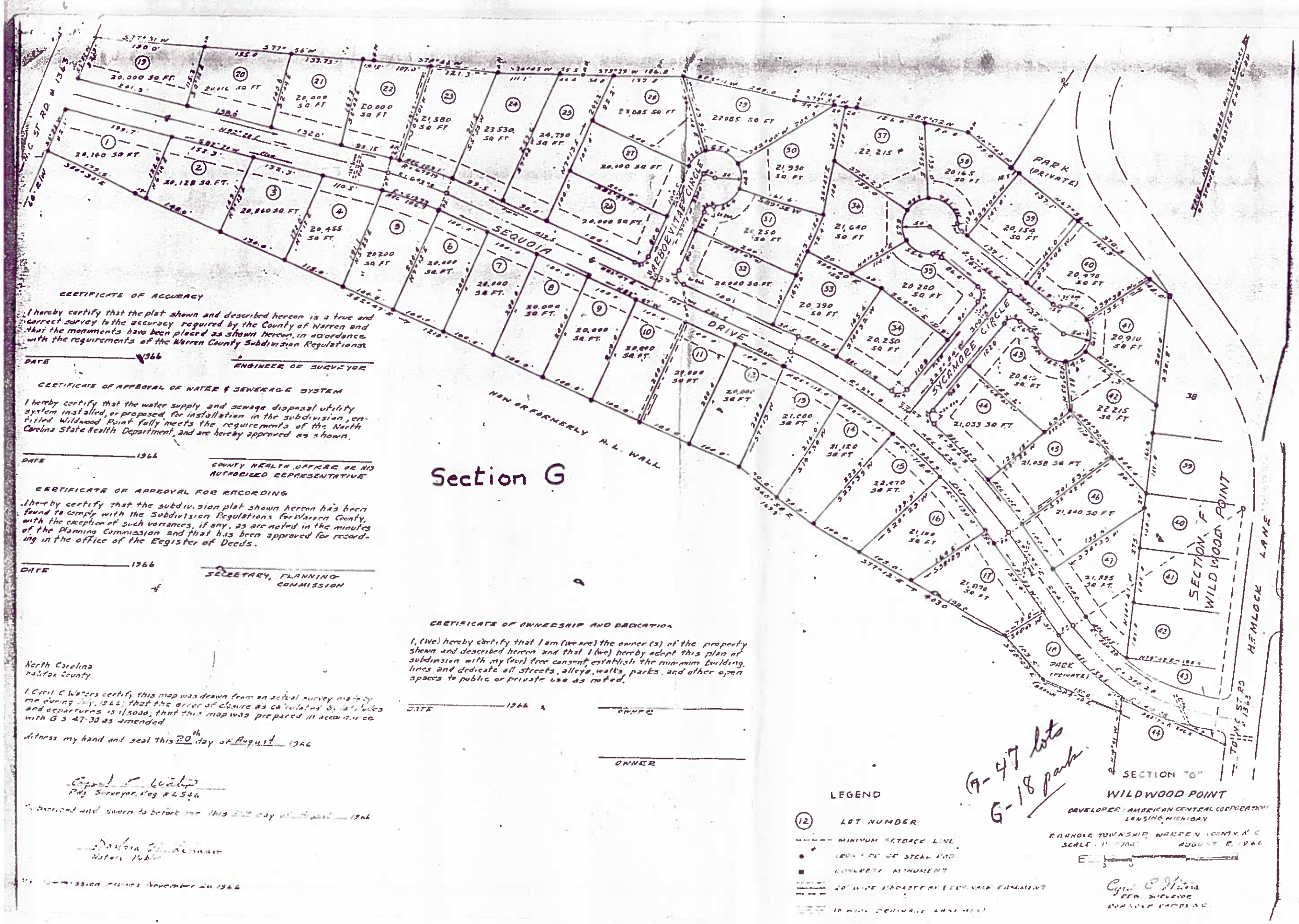

CERTIFICATE OF ACCURACY

I hereby certify that the plat shown and described hereon is a true and correct survey to the accuracy required by the County of Warren and that the monuments have been placed as shown hereon, in accordance with the requirements of the Warren County Subdivision Regulations.

DATE _____ 1966 ENGINEER OR SURVEYOR

CERTIFICATE OF APPROVAL OF WATER & SEWERAGE SYSTEM

I hereby certify that the water supply and sewage disposal utility system installed, or proposed for installation in the subdivision, entitled Wildwood Point fully meets the requirements of the North Carolina State Health Department, and are hereby approved as shown.

DATE _____ 1966 COUNTY HEALTH OFFICER OR HIS AUTHORIZED REPRESENTATIVE

CERTIFICATE OF APPROVAL FOR RECORDING

I hereby certify that the subdivision plat shown hereon has been found to comply with the Subdivision Regulations for Warren County, with the exception of such variances, if any, as are noted in the minutes of the Planning Commission and that has been approved for recording in the office of the Register of Deeds.

DATE _____ 1966 SECRETARY, PLANNING COMMISSION

North Carolina
Halifax County

I Cyril C Waters certify this map was drawn from an actual survey made by me during July, 1966; that the error of closure as calculated by latitudes and departures is 1/5030; that this map was prepared in accordance with G S 47-30 as amended

Witness my hand and seal this 20th day of August 1966

Cyril C Waters
Reg Surveyor, Reg # L5346

Subscribed and sworn to before me this [illegible] day of [illegible] 1966

[illegible]
Notary Public

My commission expires November 20 1966

Section G

CERTIFICATE OF OWNERSHIP AND DEDICATION

I, (We) hereby certify that I am (we are) the owner (s) of the property shown and described hereon and that I (we) hereby adopt this plan of subdivision with my (our) free consent, establish the minimum building lines and dedicate all streets, alleys, walks, parks, and other open spaces to public or private use as noted.

DATE _____ 1966 OWNER

OWNER

Cyril C Waters
REG. SURVEYOR
ROANOKE RAPIDS N.C.

T	45	25 99182	3 49332	29 49516

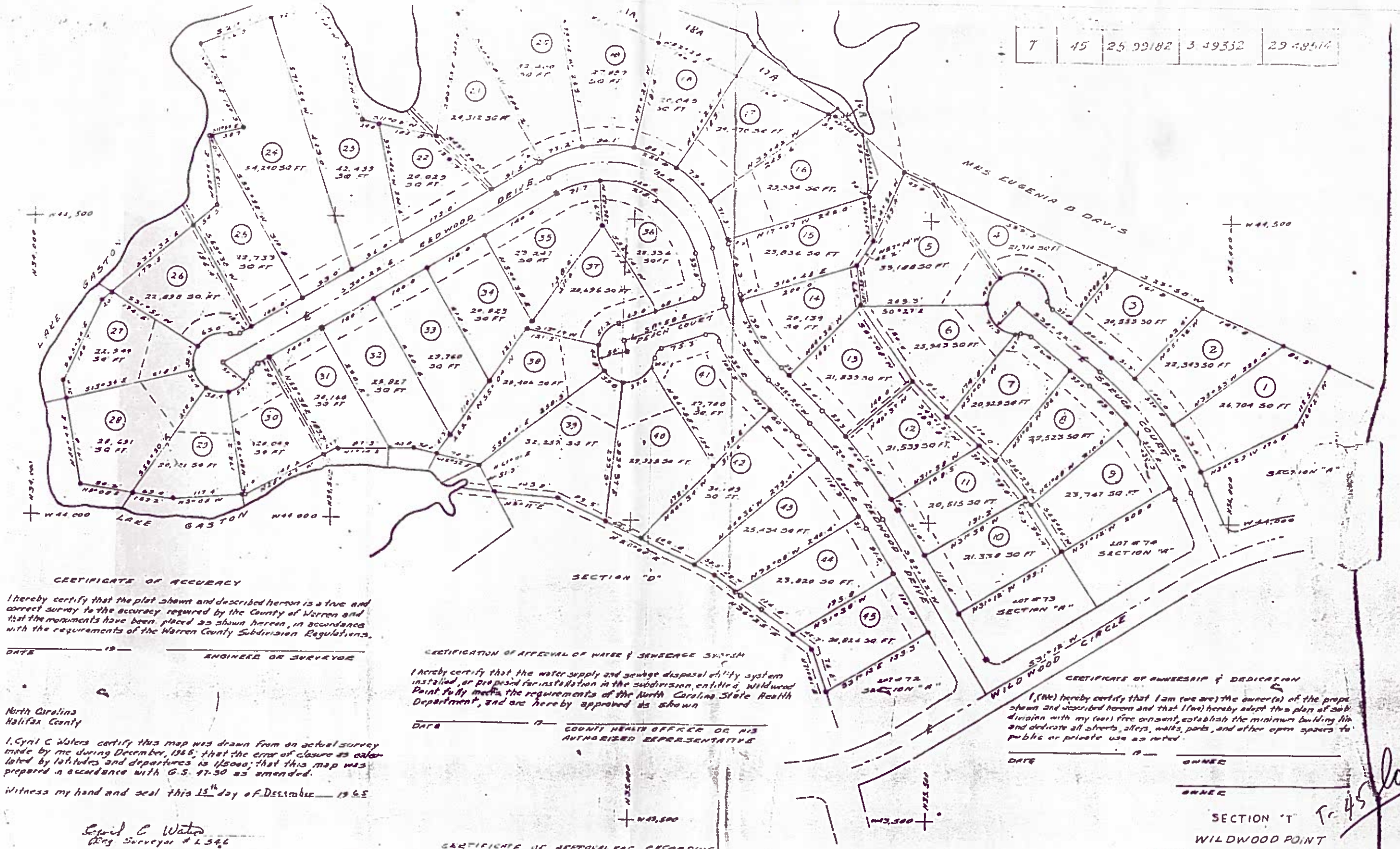

CERTIFICATE OF ACCURACY

I hereby certify that the plat shown and described hereon is a true and correct survey to the accuracy required by the County of Warren and that the monuments have been placed as shown hereon, in accordance with the requirements of the Warren County Subdivision Regulations.

DATE _____ 19__ _____ ENGINEER OR SURVEYOR

North Carolina
Halifax County

I, Cyril C Waters certify this map was drawn from an actual survey made by me during December, 1965; that the error of closure as calculated by latitudes and departures is 1/5000; that this map was prepared in accordance with G.S. 47-30 as amended.

Witness my hand and seal this 15th day of December 1965

Cyril C Waters
Reg Surveyor # L 3446

Subscribed and sworn to before me this __ day of _____ 19__

Darlene M Wilson
Notary Public

My commission expires November 26, 1966

CERTIFICATION OF APPROVAL OF WATER & SEWERAGE SYSTEM

I hereby certify that the water supply and sewage disposal utility system installed, or proposed for installation in the subdivision, entitled, Wildwood Point fully meets the requirements of the North Carolina State Health Department, and are hereby approved as shown

DATE _____ 19__ _____ COUNTY HEALTH OFFICER OR HIS AUTHORIZED REPRESENTATIVE

CERTIFICATE OF APPROVAL FOR RECORDING

I hereby certify that the subdivision plat shown hereon has been found to comply with the Subdivision Regulations for Warren County, with the exception of such variances, if any, as are noted in the minutes of the Planning Commission and that has been approved for recording in the office of the Register of Deeds.

DATE _____ 19__ _____ SECRETARY, PLANNING COMMISSION

CERTIFICATE OF OWNERSHIP & DEDICATION

I,(We) hereby certify that I am (we are) the owner(s) of the property shown and described hereon and that I(we) hereby adopt this plan of subdivision with my (our) free consent, establish the minimum building lines and dedicate all streets, alleys, walks, parks, and other open spaces to public or private use as noted.

DATE _____ 19__ _____ OWNER

_____ OWNER

LEGEND

- (12) LOT NUMBER
- 10 WIDE DRAINAGE EASEMENT
- 20 WIDE PEDESTRIAN & DRAINAGE EASEMENT
- MINIMUM SETBACK LINE
- IRON PIPE OR STEEL ROD
- CONCRETE MONUMENT

SECTION "T" Tr. 45 lots

WILDWOOD POINT

DEVELOPER: AMERICAN CENTRAL CORPORATION
LANSING, MICHIGAN

ROANOKE TOWNSHIP, WARREN COUNTY, N.C.
SCALE 1" = 100' DECEMBER 15, 1965

Cyril C Waters
REG. SURVEYOR
ROANOKE RAPIDS, N.C.